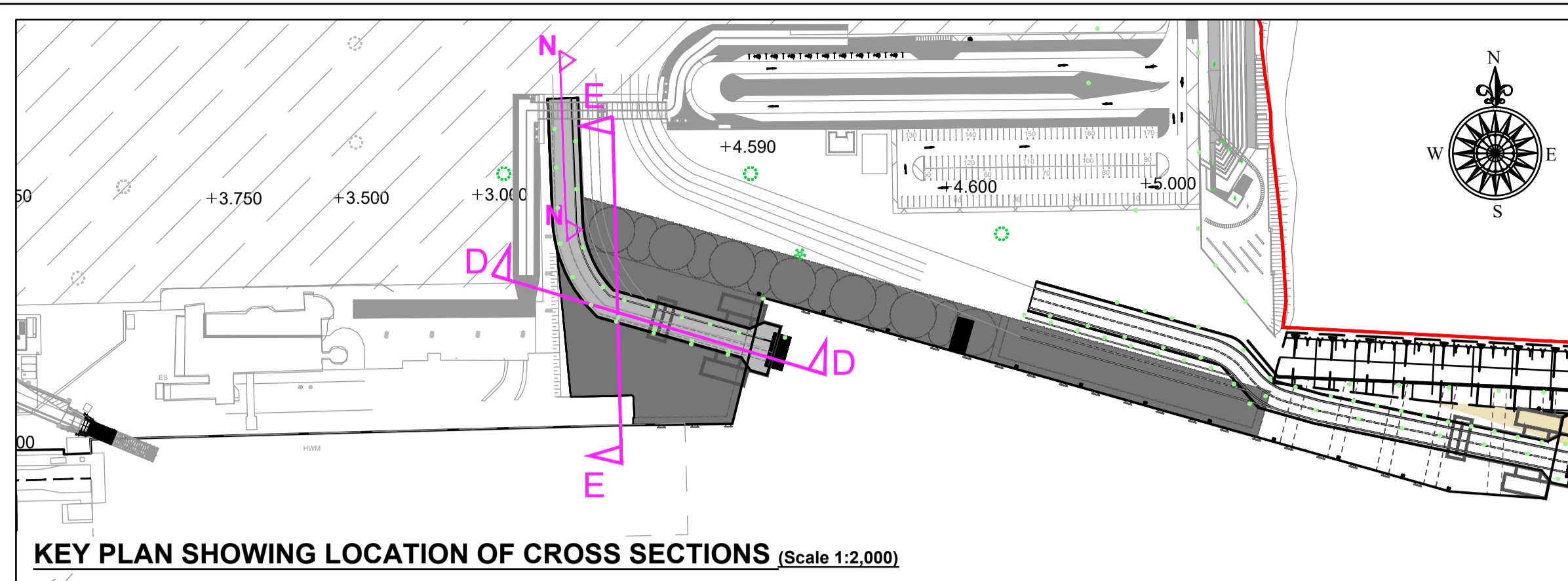
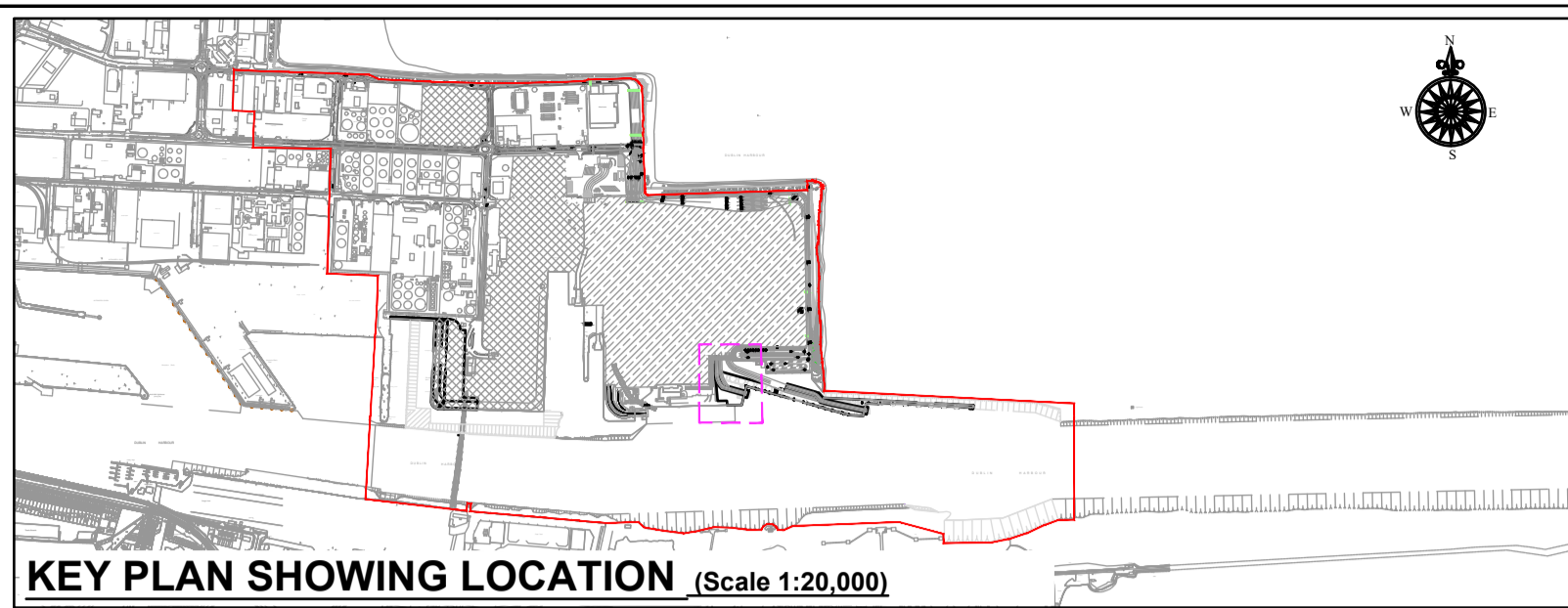


A1

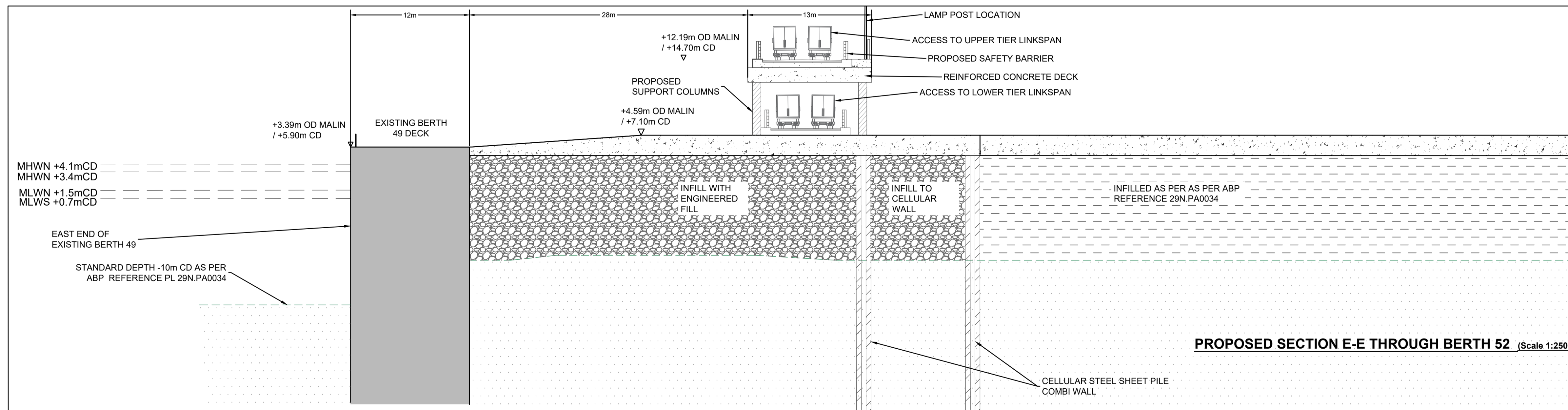
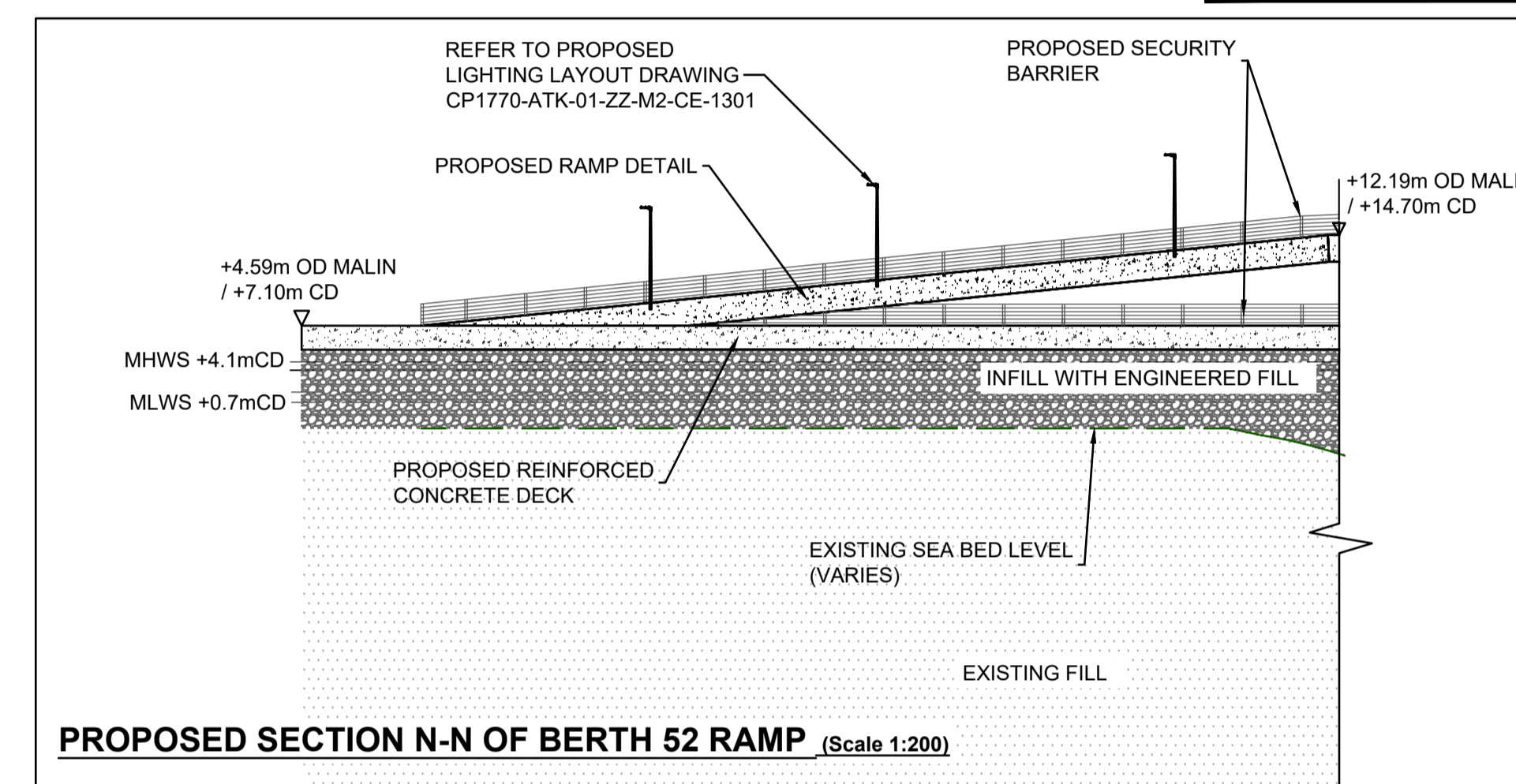
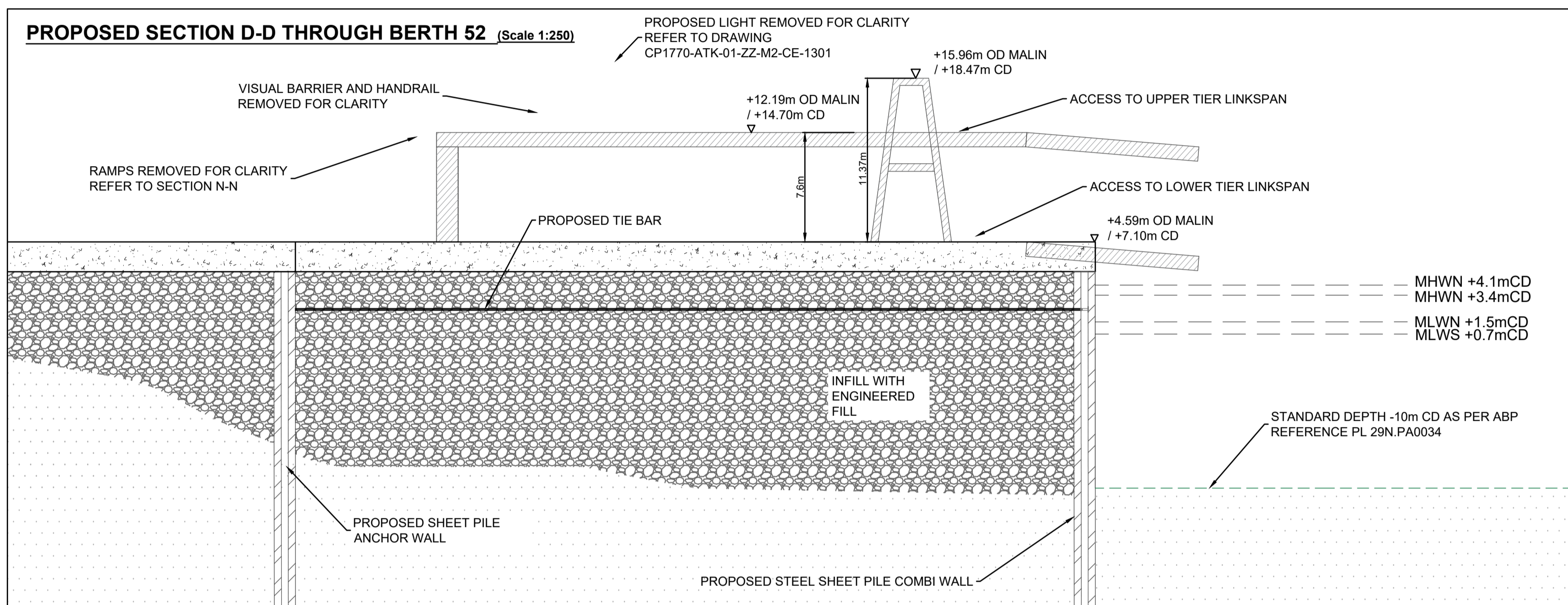
DO NOT SCALE

File: CP1770-BLP-02-ZZ-M2-MA-0203-00 Berth 52 Cross Sections.dwg
Date: Jul 04, 2019 - 3:52pm
Plotted by: TJOConnell



GENERAL NOTES

- ALL DIMENSIONS ARE IN MILLIMETRES UNLESS NOTED OTHERWISE.
- ONLY WRITTEN DIMENSIONS SHALL BE USED. NO DIMENSIONS SHALL BE SCALED FROM THE DRAWINGS.
- ALL LEVELS ARE IN METRES AND ARE TO ORDNANCE DATUM MALIN UNLESS NOTED OTHERWISE.
- ALL COORDINATES ARE IN METRES AND ARE TO IRISH TRANSVERSE MERCATOR.
- DRAWINGS ARE TO BE READ IN CONJUNCTION WITH THE SPECIFICATION.
- ALL DRAWINGS ARE THE PROPERTY OF ATKINS BYRNELOOBY.
- [xx.xx m CD] REFER TO LEVELS AT CHART DATUM (DUBLIN PORT).
- ORDNANCE DATUM MALIN [O.D.M.].
- KEY PLAN LOCATION. [Dashed box]
- OS MAP SHEET NO:
3198-18, 3198-19, 3198-20, 3198-23, 3198-24, 3198-25, 3199-16, 3199-17, 3199-18, 3199-21, 3199-23, 3199-24, 3264-2, 3264-3, 3264-4, 3264-5, 3264-8, 3264-9, 3264-10, 3264-13, 3264-14, 3264-15, 3265-1, 3265-6, 3265-7, 3265-8, 3265-9, 3265-11, 3265-12.



Ordnance Survey Ireland Licence No. EN 0061919
© Ordnance Survey Ireland/Government of Ireland

- APPLICATION BOUNDARY
- PROPOSED SCOUR PROTECTION MATTRESS ON SEA BED
- DREDGED SIDE SLOPES
- PROPOSED DREDGED AREA
- EXISTING BED LEVEL
- PROPOSED CONCRETE DECK
- PROPOSED 30m HIGHMAST LIGHTING
- PROPOSED 15m HIGHMAST LIGHTING
- PROPOSED STREET LIGHTING
- EXISTING 30m HIGHMAST LIGHTING
- EXISTING LIGHTING
- EXISTING STREET LIGHTING

Rev	Description	By	Date	Chk'd	Auth
00	ISSUED FOR PLANNING	TJOC	07.19	SMC	AC

ATKINS
Member of the SNC-Lavalin Group

BYRNELOOBY
WS Atkins Ireland Ltd. & ByrneLooby Partners Ltd.
150 Airside Business Park,
Swords, Co. Dublin

Client
COMHLACHT CHALAFOR
ÁTHA CLIATH
DUBLIN PORT COMPANY

Project
MP2

Purpose		PLANNING			
Title		PROPOSED BERTH 52 CROSS SECTIONS			
Original Scale	Design/Drawn	Checked	Authorised		
AS SHOWN @ A1	TJOC	SMC	AC		
Status	Drawing Number	Date	Date	Date	Rev
P	CP1770-BLP-02-ZZ-M2-MA-0203	28.09.18	28.09.18	28.09.18	00